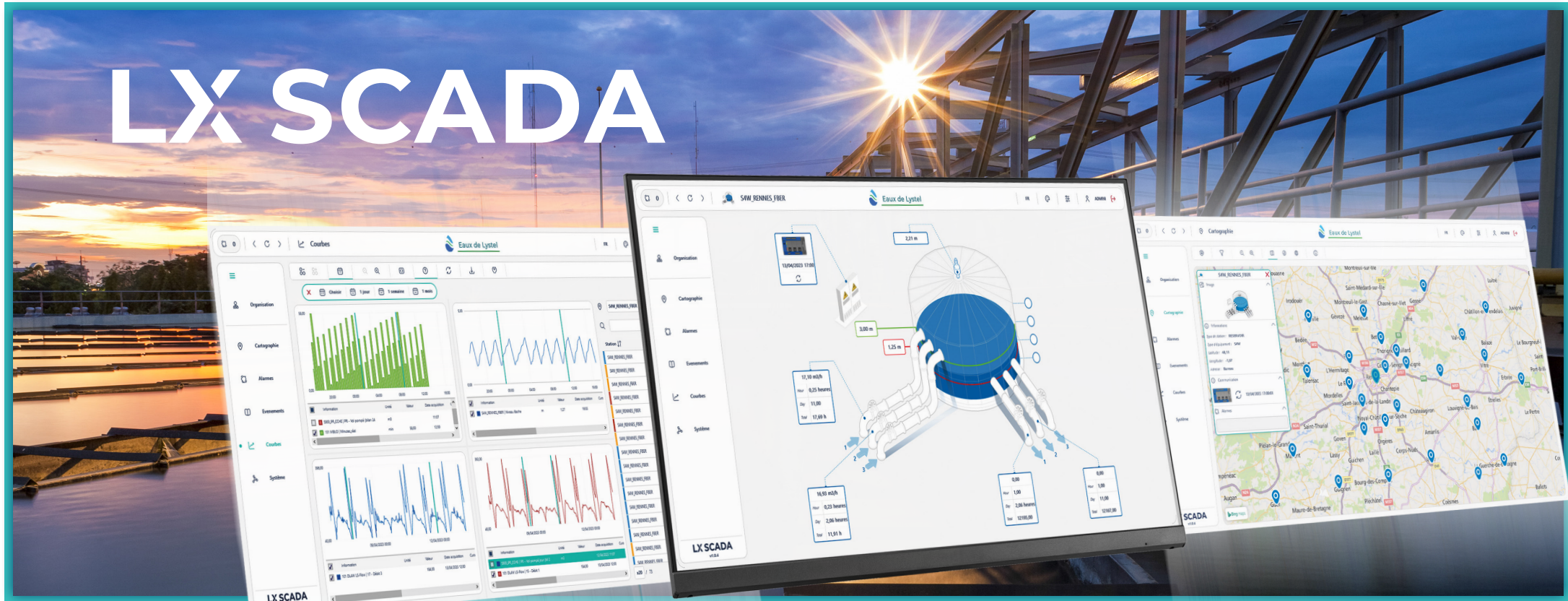


LX SCADA

New LACROIX SCADA application
for water networks monitoring and control



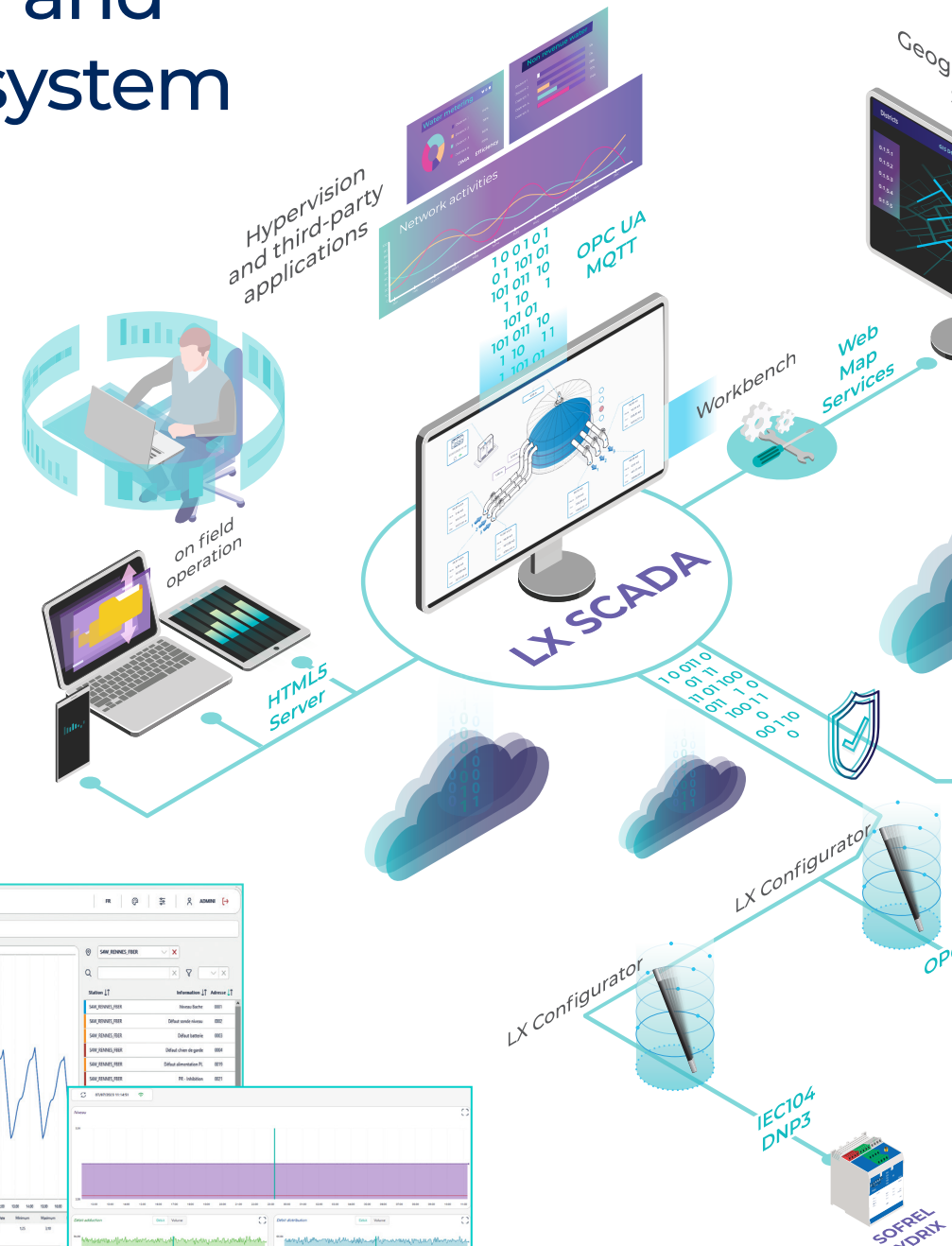
LX SCADA : full web-based and interoperable supervision system

VISUALIZE AND OPERATE ALL YOUR WATER FACILITIES THANKS TO MAXIMUM VISIBILITY

Based on the Genesis64™ software suite from ICONICS, **LX SCADA** is the ideal supervisor for managing your water network and remotely control your water facilities.

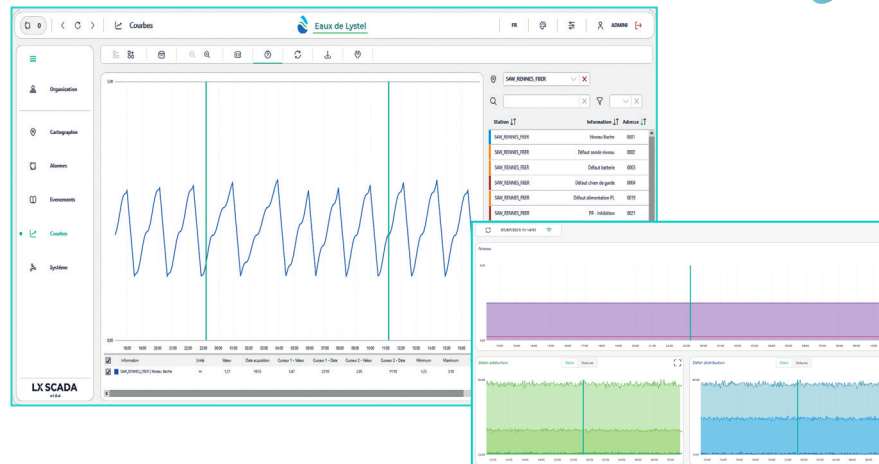
Easy to implement with its user-friendly and powerful tools, **LX SCADA** allows you to turn your field data into valuable information.

With **LX SCADA**, you can easily make synoptics and mimic diagrams giving a succinct overview of your facilities, access operational dashboards, and monitor your telemetry data in real-time.



The advantages of LX SCADA

- Configuration and data management from from your favourite Web browser
- An open and powerful application, offering a wide range of drivers: OPC UA, WEB Services, MQTT, Modbus, IEC, DNP3
- Integration of a configuration workshop facilitating the management of your SOFREL stations.



An advanced tool box enabling you to implement a **cutting-edge SCADA** application

LX Configurator

- **Save time** by instantly creating your **SOFREL stations** and their data models
- Use SOFREL SmartTemplates to **design your facilities** and **automatically** generate their mimic diagrams, dashboards, charts, and key indicators

Workbench™

Integrate any **third party equipment** by using the ICONICS Workbench™ and the **wide range of drivers/protocols** available in LX SCADA


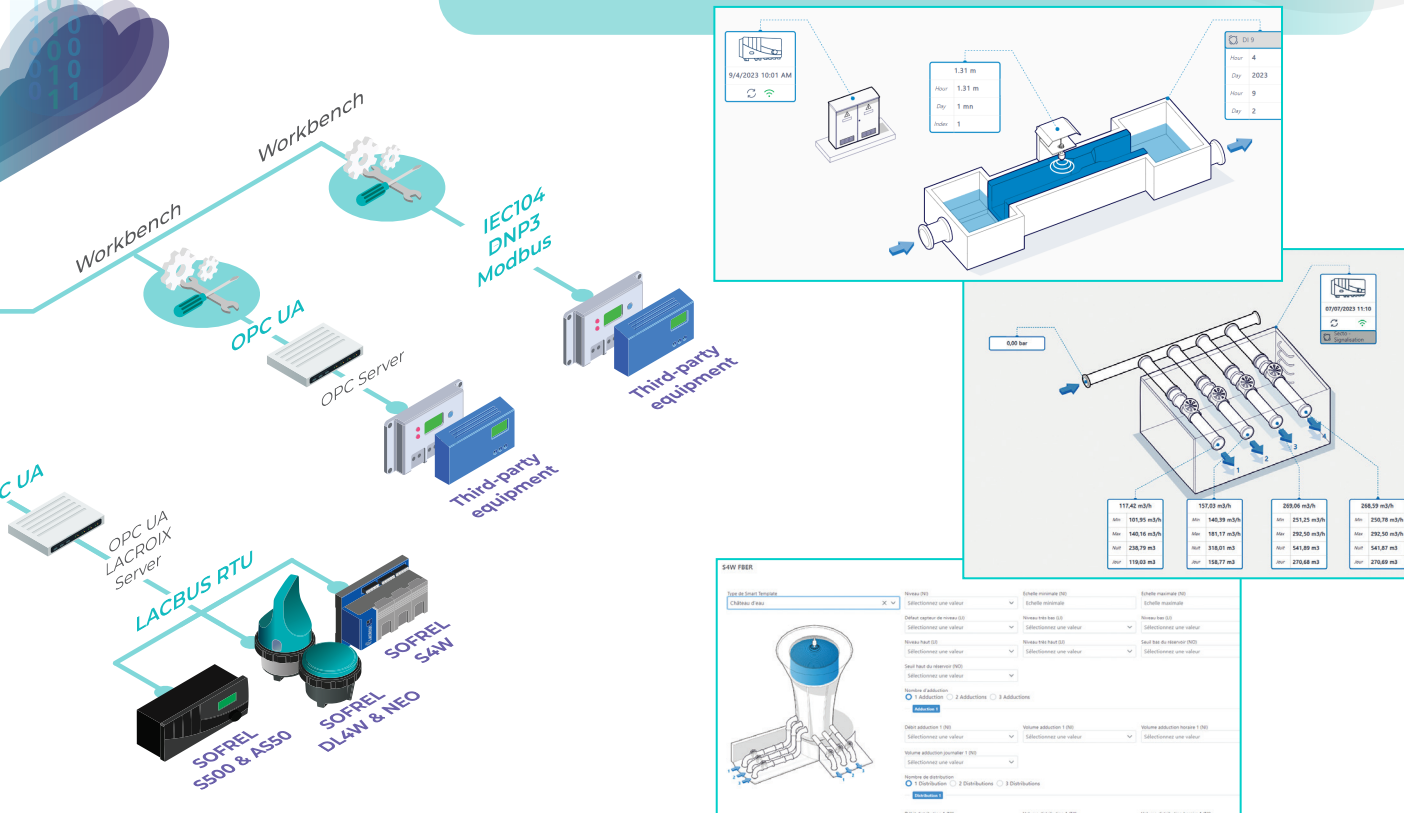
GraphWorX™

A complete workshop and a comprehensive **graphic library** enabling you to **create and customize advanced diagrams**

ReportWorX™

Highlight your data and **generate personalized operational reports** in EXCEL, CSV, PDF, and HTML formats. Reports can be created on demand or periodically, and sent via email or FTP.

Graphic Information Systems (GIS)



Power and flexibility to manage your water network in real-time

Data management

- Optimize your application's carbon footprint by selecting relevant data to archive in the database
- Share your data with third-party applications

Dynamic Cartography

- Geolocate all your facilities
- Identify faulty or alarm-triggered equipment
- Display your GIS data

Data visualization

- Access predefined dashboards for each of your facilities
- Create curves and histograms for your key data on the fly
- Cross-reference data from multiple stations
- Export your data

Graphical Mimics

- Save time by using graphic templates for standard assets (water tanks, lifting station, pumping station, DMA manholes, etc.)
- Create custom mimics with the ICONICS GraphWorX™ workshop and its visual library

Alarm and on-call management

- Real-time alert of any irregularity / default on the network
- Configuration of multiple call sequences
- Management of on-call duty period



LACROIX - Environment
 2 Rue du Plessis,
 35770 Vern-sur-Seiche • France
 Tel: +33 (0)2 99 04 89 00
 info@lacroix-environment.com

www.lacroix-environment.com